



On Smuggler Paths

Circular hike following the trails of smugglers from South Tyrol to Switzerland.



In the past century, vast amounts of cigarettes, saccharin, and coffee were smuggled from Switzerland to South Tyrol. In the hardship of the post-war period, this was a vital means for many people to secure their survival. To evade strict border controls, smugglers chose increasingly daring and adventurous routes. Follow in the footsteps of these brave individuals and immerse yourself in the fascinating landscapes of Upper Vinschgau, the Unterengadin, and the Münstertal, which continue to impress with their breathtaking beauty, both then and now.

Hiking Package - On Smuggler Paths

- 5 overnight stays with breakfast in a DBL
- 1 overnight stay with half board
- 4 luggage transfers
- Hiking map
- **NEW:** incl. hut sleeping bag
- Daily stage descriptions
- Detailed route guidance
- Service hotline during the tour
- **Guest card** for the Postbus Sur En – Scuol – S-Charl



From Euro 708.00 per person







(Accommodation double room/shower/WC)



Vinschgau Touristik
Ihre Buchungszentrale für den Vinschgau

Bahnhofstraße 36c
I -39024 Mals im Vinschgau
(BZ) – Südtirol

Tel.: +39 0473616742
info@vinschgau-touristik.com
www.vinschgau-touristik.com

	Day Tour	Accommodation
	<p>Hike in the footsteps of the smugglers who once chose these challenging routes to bring their goods to South Tyrol and secure their survival in difficult times.</p> <p style="text-align: right;">Duration: 5 daily stages</p>	<p>Accommodation with breakfast in Mals</p>
	<p>The first stage takes you from Mals over the idyllic Marienberg Monastery in Burgeis to the comfortably located Sesvannahütte.</p> <p>Hiking time: approx. 5.5 h Ascent: 1238 m Distance: approx. 14.9 km Descent: 35 m</p>	<p>Accommodation with half board at the Sesvannahütte</p>
	<p>The second stage leads from the Sesvannahütte through the impressive Uinaschlucht to Sur En, from where you will take the post bus to Scuol.</p> <p>Hiking time: approx. 6 h Ascent: 469 m Distance: approx. 20.8 km Descent: 1493 m</p>	<p>Accommodation with breakfast in Scuol</p>
	<p>You will take the post bus to S-Charl. From there, your third stage begins, leading over the Pass da Costainas to the Ofen Pass.</p> <p>Hiking time: approx. 4 h Ascent: 589 m Distance: approx. 13.4 km Descent: 249 m</p>	<p>Accommodation with breakfast at the Ofenpass</p>
	<p>The fourth stage takes you from the Ofen Pass over Lü along the high path of Val Müstair to Müstair and then further across the border to Taufers.</p> <p>Hiking time: approx. 5.5 h Ascent: 322 m Distance: approx. 20.5 km Descent: 1206 m</p>	<p>Accommodation with breakfast in Müstair or Taufers</p>
	<p>The fifth stage leads from Müstair over the Tellajoch back to Schlinig or Mals.</p> <p>Hiking time: approx. 7 h Ascent: 1132 m Distance: approx. 18.9 km Descent: 1325 m</p>	<p>Accommodation with breakfast in Mals</p>