



# The Val Venosta Trekking Tour

A high-alpine hike in the Stelvio National Park.



During your hike through the Stelvio National Park, starting in the historic town of Glurns, you will encounter pure nature in its most beautiful form. On varied stages through blooming meadows and shady forests, up to the mountain pastures and into the majestic high mountains, you will continuously gather new and fascinating impressions. The Stelvio National Park is a hiking paradise set against a stunning mountain backdrop.

## Hiking Package – Val Venosta Trekking Tour

- 4 overnight stays with breakfast in a DBL
- 2 overnight stays half board (Zufallhütte & Martellerhof)
- 4 luggage transfers
- Hiking map
- Detailed description of the daily stages
- **NEW**: incl. hut sleeping bag
- Service hotline during the tour
- **Guest card** for the use of public transportation during the hike & return trip to the starting point



**From Euro 625.00 per person**







(accommodation double room/shower/WC)



**Vinschgau Touristik**  
Ihre Buchungszentrale für den Vinschgau

Bahnhofstraße 36c  
I -39024 Mals im Vinschgau  
(BZ) – Südtirol

Tel.: +39 0473616742  
[info@vinschgau-touristik.com](mailto:info@vinschgau-touristik.com)  
[www.vinschgau-touristik.com](http://www.vinschgau-touristik.com)

	Day Tour	Accommodation
	<p>The hike takes you through one of the largest protected areas in the Alps, characterized by typical valleys shaped by glaciers and rivers, spreading around the Ortler (3.905 m).</p> <p style="text-align: right;">Duration: 5 daily stages</p>	<p>Accommodation with breakfast in Mals</p>
	<p>The first stage begins in Mals and leads you through the smallest town in South Tyrol, Glurns, with its well-preserved medieval walls, up to the mountain village of Stilfs.</p> <p>Hiking time: approx. 6 h                      Ascent: 973 m  Distance: approx. 17.2 km                  Descent: 674 m</p>	<p>Accommodation with breakfast in Stilfs</p>
	<p>The second stage initially runs through the forest and then leads above the tree line from Stilfs to the mountain village of Suldén.</p> <p>Hiking time: approx. 6.5 h                      Ascent: 1234 m  Distance: approx. 15 km                          Descent: 701 m</p>	<p>Accommodation with breakfast in Suldén</p>
	<p>The third stage runs from Suldén over the Schaubach Hut and the Madritschjoch, ending at the Zufall Hut.  (no luggage transport)</p> <p>Hiking time: approx. 6.5 h                      Ascent: 1298 m  Distance: approx. 14.6 km                      Descent: 860 m</p>	<p>Accommodation with half board at the Zufallhütte</p>
	<p>The fourth stage leads along the Martell Reservoir to the village of Martell, or alternatively over the Marteller Höhenweg.</p> <p>Hiking time: approx. 4.5 h                      Ascent: 106 m  Distance: approx. 15.6 km                      Descent: 1066 m</p>	<p>Accommodation with half board in Martell Dorf</p>
	<p>The fifth stage takes you over the Kreuzjochl from Martell to the Göflaner Alm and further to the marble village of Laas.</p> <p>Hiking time: approx. 7 h                          Ascent: 1130 m  Distance: approx. 15.7 km                      Descent: 1598 m</p>	<p>Accommodation with breakfast in Laas</p>